



# 13. Spreewald-Masters-Etappenfahrt 2017



## 13. Spreewald-Masters Etappenfahrt 07. – 09. April 2017



### Großer Preis der Feuersozietät



#### Ansprechpartner:

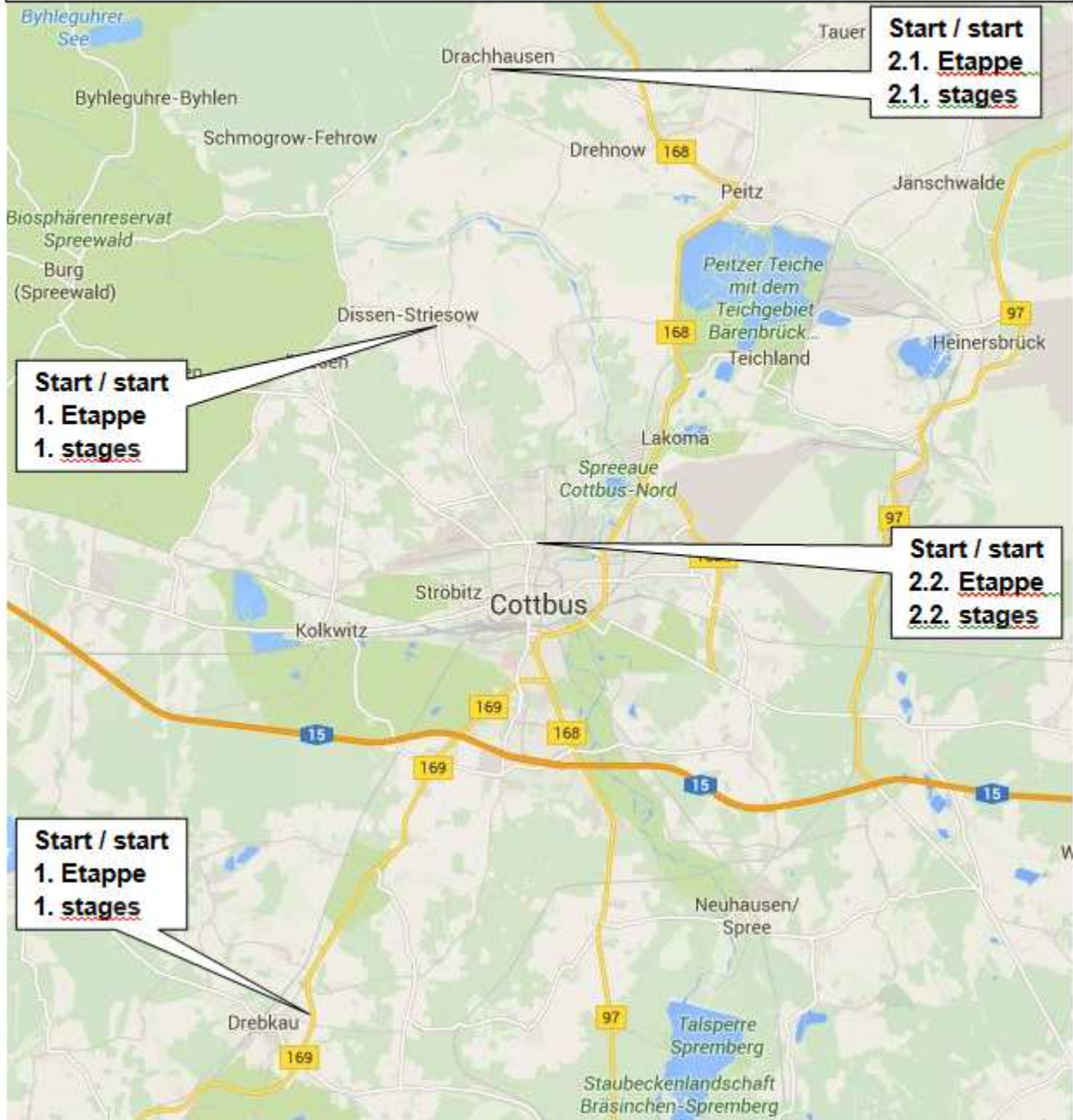
Axel Viertler    Tel.:        0049 355 474670  
                          Fax:        0049 355 474679  
                          Handy:    0049 172 35 34 633  
                          E-Mail:    [info@rsc-cottbus.de](mailto:info@rsc-cottbus.de)

Org.-Büro RSC Cottbus, Dresdener Str. 18, 03050 Cottbus



## Lageplan Organisation / Key plan of the racing races

**13. Spreewald-Masters-Etappenfahrt 2017**  
**07. – 09. April 2017 Cottbus und Umgebung**





## 13. Spreewald-Masters-Etappenfahrt 2017

07. April 2017 1. Etappe „Rund um Drebkau

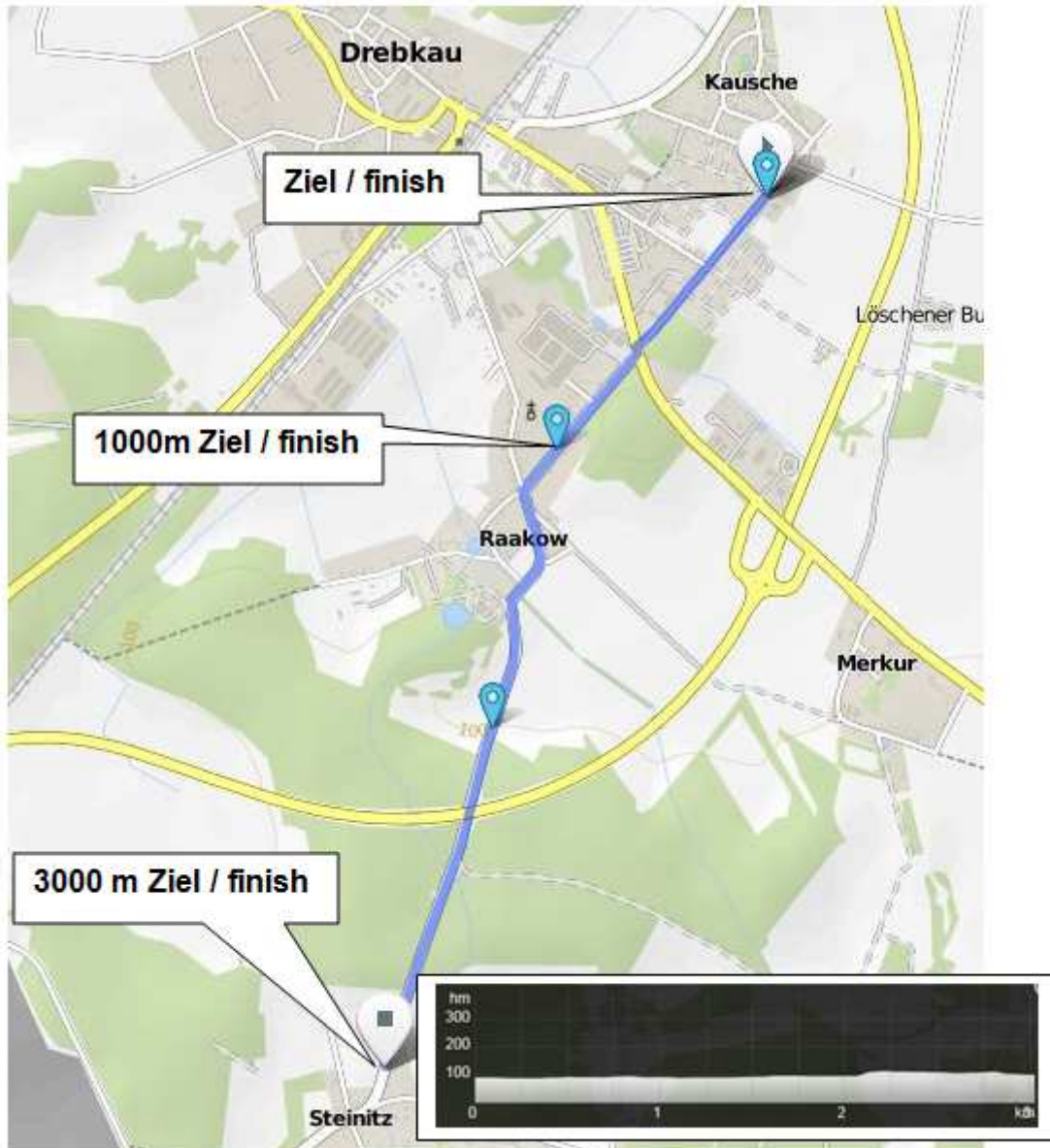
Start 16:40 Uhr, 4 Runden a 19,3 km = 77,2 km

Start / Ziel Drebkau Agrargenossenschaft, Schwarzer Weg

Anmeldung – Nummernausgabe  
Bürgerhaus Kausche

Start / Ziel Drebkau  
Agrargenossenschaft Schwarzer Weg  
Sprintprämien: 1.2.3.  
Runde





| 13. Spreewald-Masters 2017              |                              |   |             |             |              |              |
|---|------------------------------|---|-------------|-------------|--------------|--------------|
| Streckenplan-Zeitplan 1. Et. 07.04.2017 |                              |   |             |             |              |              |
|   |                              | Ort: Drebkau                            |             | Km          | Masters      | Masters      |
| Richtung                                | Durchschnittsgeschw. in Km/h |   | Ziel        | Start       | 44,00        | 39,00        |
|   |                              | <b>Start Agragenossenschaft Drebkau</b> | <b>77,2</b> | <b>0,0</b>  | <b>16:40</b> | <b>16:40</b> |
| re.                                     | → TR                         | Schwarzer Weg / Rehnsdorfer Weg         | 77,1        | 0,1         | 16:40        | 16:40        |
| ger.                                    |                              | OA Drebkau                              | 77,0        | 0,2         | 16:40        | 16:40        |
|   |                              | Brücke                                  | 76,6        | 0,6         | 16:40        | 16:40        |
| li.                                     | ← TL                         | Landwirtschaftl. Nutzstraße Ri. Löschen | 76,6        | 0,6         | 16:40        | 16:40        |
| re.                                     | → TR                         | Auraser Str.                            | 75,7        | 1,5         | 16:42        | 16:42        |
| ger.                                    |                              | OE Löschen                              | 75,5        | 1,7         | 16:42        | 16:42        |
| ger.                                    |                              | OE Auras                                | 73,0        | 4,2         | 16:45        | 16:46        |
| re.                                     | → TR                         | Richtung Rehnsdorf                      | 72,9        | 4,3         | 16:45        | 16:46        |
| ger.                                    |                              | Abzweig Rehnsdorf/Klein Döbbern         | 70,2        | 7,0         | 16:49        | 16:50        |
| ger.                                    |                              | OE Rehnsdorf                            | 69,8        | 7,4         | 16:50        | 16:51        |
| re.                                     | → TR                         | Ri. Drebkau                             | 68,5        | 8,7         | 16:51        | 16:53        |
| ger.                                    |                              | OE Jehserig                             | 68,3        | 8,9         | 16:52        | 16:53        |
| li.                                     | ← TL                         | Ri. Papproth                            | 68,1        | 9,1         | 16:52        | 16:54        |
| ger.                                    |                              | Papproth                                | 66,5        | 10,7        | 16:54        | 16:56        |
| re.                                     | → TR                         | OA Papproth                             | 65,9        | 11,3        | 16:55        | 16:57        |
| re.                                     | → TR                         | Tagebaustraße Ri. Welzow                | 64,4        | 12,8        | 16:57        | 16:59        |
| re.                                     | → TR                         | Ri. Drebkau / Steinitz                  | 61,6        | 15,6        | 17:01        | 17:04        |
| ger.                                    |                              | OE Drebkau                              | 59,5        | 17,7        | 17:04        | 17:07        |
| re.                                     | → TR                         | Hauptstraße re. Raakower Str.           | 59,0        | 18,2        | 17:04        | 17:08        |
| ger.                                    |                              | Raakower Str. / Spremberger Str.        | 58,4        | 18,8        | 17:05        | 17:08        |
| ger.                                    |                              | Schwarzer Weg / Spremberger Str         | 58,1        | 19,1        | 17:06        | 17:09        |
| ger.                                    |                              | <b>Agragenossenschaft Drebkau</b>       | <b>57,9</b> | <b>19,3</b> | <b>17:06</b> | <b>17:09</b> |
| re.                                     | → TR                         | Schwarzer Weg / Rehnsdorfer Weg         | 57,8        | 19,4        | 17:06        | 17:09        |
| ger.                                    |                              | OA Drebkau                              | 57,7        | 19,5        | 17:06        | 17:10        |
|   |                              | Brücke                                  | 57,3        | 19,9        | 17:07        | 17:10        |
| li.                                     | ← TL                         | Landwirtschaftl. Nutzstraße Ri. Löschen | 57,3        | 19,9        | 17:07        | 17:10        |
| re.                                     | → TR                         | Auraser Str.                            | 56,4        | 20,8        | 17:08        | 17:12        |
| ger.                                    |                              | OE Löschen                              | 56,2        | 21,0        | 17:08        | 17:12        |
| ger.                                    |                              | OE Auras                                | 53,7        | 23,5        | 17:12        | 17:16        |
| re.                                     | → TR                         | Richtung Rehnsdorf                      | 53,6        | 23,6        | 17:12        | 17:16        |
| ger.                                    |                              | Abzweig Rehnsdorf/Klein Döbbern         | 50,9        | 26,3        | 17:15        | 17:20        |
| ger.                                    |                              | OE Rehnsdorf                            | 50,5        | 26,7        | 17:16        | 17:21        |
| re.                                     | → TR                         | Ri. Drebkau                             | 49,2        | 28,0        | 17:18        | 17:23        |
| ger.                                    |                              | OE Jehserig                             | 49,0        | 28,2        | 17:18        | 17:23        |
| li.                                     | ← TL                         | Ri. Papproth                            | 48,8        | 28,4        | 17:18        | 17:23        |
| ger.                                    |                              | Papproth                                | 47,2        | 30,0        | 17:20        | 17:26        |
| re.                                     | → TR                         | OA Papproth                             | 46,6        | 30,6        | 17:21        | 17:27        |
| re.                                     | → TR                         | Tagebaustraße Ri. Welzow                | 45,1        | 32,1        | 17:23        | 17:29        |
| re.                                     | → TR                         | Ri. Drebkau / Steinitz                  | 42,3        | 34,9        | 17:27        | 17:33        |
| ger.                                    |                              | OE Drebkau                              | 40,2        | 37,0        | 17:30        | 17:36        |
| re.                                     | → TR                         | Hauptstraße re. Raakower Str.           | 39,7        | 37,5        | 17:31        | 17:37        |
| ger.                                    |                              | Raakower Str. / Spremberger Str.        | 39,1        | 38,1        | 17:31        | 17:38        |
| ger.                                    |                              | Schwarzer Weg / Spremberger Str         | 38,8        | 38,4        | 17:32        | 17:39        |
| ger.                                    |                              | <b>Agragenossenschaft Drebkau</b>       | <b>38,6</b> | <b>38,6</b> | <b>17:32</b> | <b>17:39</b> |



|      |   |    |   |      |             |              |              |
|------|---|----|---|------|-------------|--------------|--------------|
| re.  | → | TR | Schwarzer Weg / Rehnsdorfer Weg         | 38,5 | 38,7        | 17:32        | 17:39        |
| ger. |   |    | OA Drebkau                              | 38,4 | 38,8        | 17:32        | 17:39        |
|      |   |    | Brücke                                  | 38,0 | 39,2        | 17:33        | 17:40        |
| li.  | ← | TL | Landwirtschaftl. Nutzstraße Ri. Löschen | 38,0 | 39,2        | 17:33        | 17:40        |
| re.  | → | TR | Auraser Str.                            | 37,1 | 40,1        | 17:34        | 17:41        |
| ger. |   |    | OE Löschen                              | 36,9 | 40,3        | 17:34        | 17:42        |
| ger. |   |    | OE Auras                                | 34,4 | 42,8        | 17:38        | 17:45        |
| re.  | → | TR | Richtung Rehnsdorf                      | 34,3 | 42,9        | 17:38        | 17:46        |
| ger. |   |    | Abzweig Rehnsdorf/Klein Döbbern         | 31,6 | 45,6        | 17:42        | 17:50        |
| ger. |   |    | OE Rehnsdorf                            | 31,2 | 46,0        | 17:42        | 17:50        |
| re.  | → | TR | Ri. Drebkau                             | 29,9 | 47,3        | 17:44        | 17:52        |
| ger. |   |    | OE Jehserig                             | 29,7 | 47,5        | 17:44        | 17:53        |
| li.  | ← | TL | Ri. Papproth                            | 29,5 | 47,7        | 17:45        | 17:53        |
| ger. |   |    | Papproth                                | 27,9 | 49,3        | 17:47        | 17:55        |
| re.  | → | TR | OA Papproth                             | 27,3 | 49,9        | 17:48        | 17:56        |
| re.  | → | TR | Tagebaustraße Ri. Welzow                | 25,8 | 51,4        | 17:50        | 17:59        |
| re.  | → | TR | Ri. Drebkau / Steinitz                  | 23,0 | 54,2        | 17:53        | 18:03        |
| ger. |   |    | OE Drebkau                              | 20,9 | 56,3        | 17:56        | 18:06        |
| re.  | → | TR | Hauptstraße re. Raakower Str.           | 20,4 | 56,8        | 17:57        | 18:07        |
| ger. |   |    | Raakower Str. / Spremberger Str.        | 19,8 | 57,4        | 17:58        | 18:08        |
| ger. |   |    | Schwarzer Weg / Spremberger Str         | 19,5 | 57,7        | 17:58        | 18:08        |
| ger. |   |    | <b>Agragenossenschaft Drebkau</b>       | 19,3 | <b>57,9</b> | <b>17:58</b> | <b>18:09</b> |
| re.  | → | TR | Schwarzer Weg / Rehnsdorfer Weg         | 19,2 | 58,0        | 17:59        | 18:09        |
| ger. |   |    | OA Drebkau                              | 19,1 | 58,1        | 17:59        | 18:09        |
|      |   |    | Brücke                                  | 18,7 | 58,5        | 17:59        | 18:10        |
| li.  | ← | TL | Landwirtschaftl. Nutzstraße Ri. Löschen | 18,7 | 58,5        | 17:59        | 18:10        |
| re.  | → | TR | Auraser Str.                            | 17,8 | 59,4        | 18:01        | 18:11        |
| ger. |   |    | OE Löschen                              | 17,6 | 59,6        | 18:01        | 18:11        |
| ger. |   |    | OE Auras                                | 15,1 | 62,1        | 18:04        | 18:15        |
| re.  | → | TR | Richtung Rehnsdorf                      | 15,0 | 62,2        | 18:04        | 18:15        |
| ger. |   |    | Abzweig Rehnsdorf/Klein Döbbern         | 12,3 | 64,9        | 18:08        | 18:19        |
| ger. |   |    | OE Rehnsdorf                            | 11,9 | 65,3        | 18:09        | 18:20        |
| re.  | → | TR | Ri. Drebkau                             | 10,6 | 66,6        | 18:10        | 18:22        |
| ger. |   |    | OE Jehserig                             | 10,4 | 66,8        | 18:11        | 18:22        |
| li.  | ← | TL | Ri. Papproth                            | 10,2 | 67,0        | 18:11        | 18:23        |
| ger. |   |    | Papproth                                | 8,6  | 68,6        | 18:13        | 18:25        |
| re.  | → | TR | OA Papproth                             | 8,0  | 69,2        | 18:14        | 18:26        |
| re.  | → | TR | Tagebaustraße Ri. Welzow                | 6,5  | 70,7        | 18:16        | 18:28        |
| re.  | → | TR | Ri. Drebkau / Steinitz                  | 3,7  | 73,5        | 18:20        | 18:33        |
| ger. |   |    | OE Drebkau                              | 1,6  | 75,6        | 18:23        | 18:36        |
| re.  | → | TR | Hauptstraße re. Raakower Str.           | 1,1  | 76,1        | 18:23        | 18:37        |
| ger. |   |    | Raakower Str. / Spremberger Str.        | 0,5  | 76,7        | 18:24        | 18:38        |
| ger. |   |    | Schwarzer Weg / Spremberger Str         | 0,2  | 77,0        | 18:25        | 18:38        |
| ger. |   |    | <b>Ziel Agragenossenschaft Drebkau</b>  | 0,0  | <b>77,2</b> | <b>18:25</b> | <b>18:38</b> |

## 13. Spreewald-Masters-Etappenfahrt 2017

08. April 2017 2. Etappe 1. Halbetappe Einzelzeitfahren 11,4 km

Start: 09:00 Uhr

Start / Ziel Drachhausen Feuerwache

## 13. Spreewaldmasters - Etappenfahrt 2017

08.04.17 2. Etappe

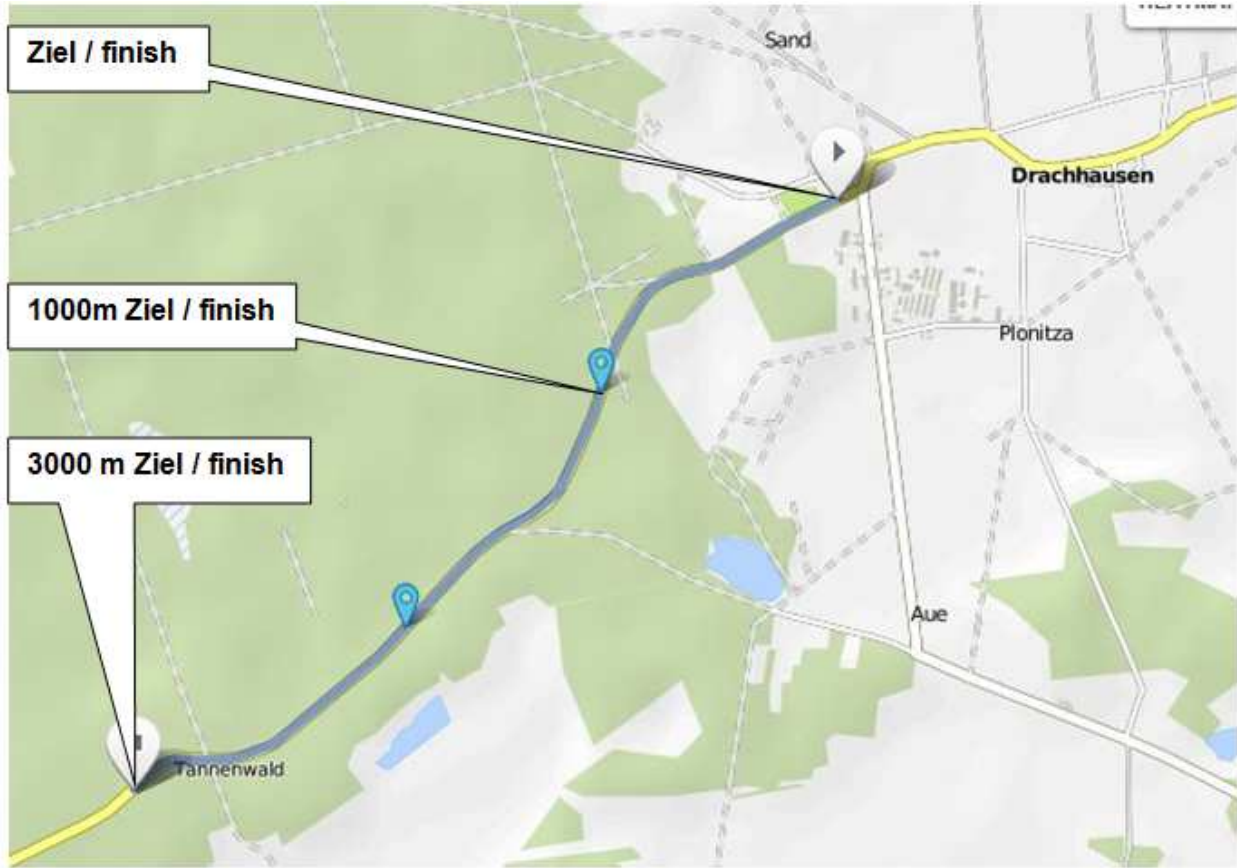
Einzelzeitfahren 11,4 km

Start / Ziel Drachhausen  
Feuerwehrwache

## Wendepunkte

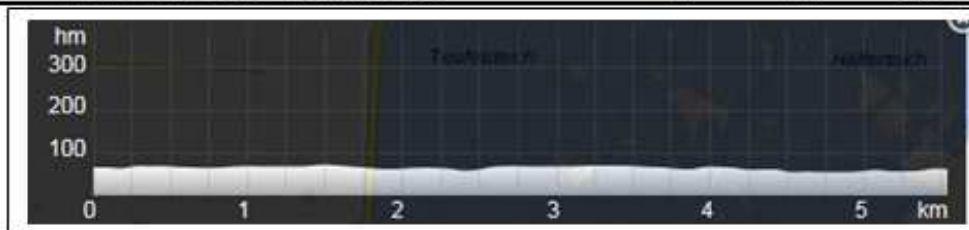
Einzelzeitfahren  
Ortseingang Fehrow





**13. Spreewald-Masters-Etappenfahrt 2017**  
Streckenplan-Zeitplan 2.Et.1.Halbet. 08.04.2017

| Richtung | Ort Drachhausen                  | Km   | Masters | Masters |
|----------|----------------------------------|------|---------|---------|
|          | Durchschnittsgeschw. in Km/h     |      | 45,00   | 40,00   |
|          | Start Feuerwache Drachhausen     | 11,4 | 0,0     | 09:00   |
|          | OE Drachhausen                   | 0,1  | 11,3    | 09:15   |
|          | Wende Fehrow OA Buswendeschleife | 5,7  | 5,7     | 09:07   |
|          | OA Fehrow                        | 5,6  | 5,8     | 09:07   |
|          | Ziel Feuerwache Drachhausen      | 0,0  | 11,4    | 09:15   |
|          |                                  |      |         | 10:30   |
|          |                                  |      |         | 10:46   |
|          |                                  |      |         | 10:38   |
|          |                                  |      |         | 10:38   |
|          |                                  |      |         | 10:47   |





## 13. Spreewald-Masters-Etappenfahrt 2017

08. April 2017 2. Etappe Rund um das Waldhotel Cottbus

Start: ca. 15:30 Uhr, 30 Runden a 1,5 km = 45,0 km

Start / Ziel Waldhotel Cottbus

2.Etappe 2. Halbetappe 08.04.2017  
Rund um das Waldhotel Cottbus  
Drachhausener Straße Cottbus



### 13. Spreewald-Masters-Etappenfahrt 2017

Streckenplan-Zeitplan 2.Et.2.Halbet. 08.04.2017

| Ort Cottbus |   | Km   | Masters | Masters |       |
|-------------|---|------|---------|---------|-------|
| Richtung    | Durchschnittsgeschw. in Km/h                  |      | 45,00   | 40,00   |       |
|             | <b>Start Krennewitzer Str. Höhe Waldhotel</b> | 45,0 | 0,0     | 15:30   | 15:30 |
|             | Drachhausener Str.                            |      |         |         |       |
|             | Siedlung Nord                                 |      |         |         |       |
|             | Nordparkstr.                                  |      |         |         |       |
|             | <b>Ziel Krennewitzer Str. Höhe Waldhotel</b>  | 43,5 | 1,5     | 15:32   | 15:32 |
|             | 5. Runde                                      | 37,5 | 7,5     | 15:40   | 15:41 |
|             | 10. Runde                                     | 30,0 | 15,0    | 15:50   | 15:52 |
|             | <b>15. Runde Prämie</b>                       | 22,5 | 22,5    | 16:00   | 16:03 |
|             | 20. Runde                                     | 15,0 | 30,0    | 16:10   | 16:15 |
|             | 25. Runde                                     | 7,5  | 37,5    | 16:20   | 16:26 |
|             | <b>Ziel 30. Runde</b>                         | 0,0  | 45,0    | 16:30   | 16:37 |



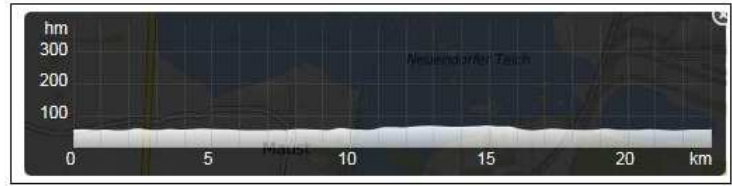
## 13. Spreewald-Masters-Etappenfahrt 2017

09. April 2017 3. Etappe „Rund um Dissen im Spreewald“













Start 10:15 Uhr, 4 Runden a 24,0 km = 96 km

Start / Ziel : Gasthof Wendischer Hof







| 13. Spreewald-Masters-Etappenfahrt 2017      |  |             |             |              |              |
|--|--|-------------|-------------|--------------|--------------|
| Streckenplan - Zeitplan 3. Etappe 09.04.2017 |  |             |             |              |              |
|  | Ort  |             | KM          | Masters      | Masters      |
| Ri.  | Durchschnittsgeschw. in Km/h   |             |             | <b>44,00</b> | <b>40</b>    |
|  | Start Dissen Gasthof   | 96,0        | 0,0         | 10:15        | 10:15        |
| ger.   | OA Dissen  | 95,3        | 0,7         | 10:15        | 10:16        |
| ger.   | OE Striesow  | 94,2        | 1,8         | 10:17        | 10:17        |
| re.  |  <b>TR</b> Striesow                 | 93,6        | 2,4         | 10:18        | 10:18        |
| ger.   | OA Striesow  | 93,4        | 2,6         | 10:18        | 10:18        |
| ger.   | Brücke Spree   | 91,7        | 4,3         | 10:20        | 10:21        |
| ger.   | OE Fehrow  | 90,9        | 5,1         | 10:21        | 10:22        |
| ger.   | Abzweig Schmogrow  | 90,7        | 5,3         | 10:22        | 10:22        |
| ger.   | OA Fehrow  | 89,9        | 6,1         | 10:23        | 10:24        |
| ger.   | OE Drachhausen   | 84,3        | 11,7        | 10:30        | 10:32        |
| ger.   | Abzweig Drehnow  | 84,1        | 11,9        | 10:31        | 10:32        |
| ger.   | OA Drachhausen   | 83,6        | 12,4        | 10:31        | 10:33        |
| li.  |  <b>TL</b> Ri. Drehnow              | 82,6        | 13,4        | 10:33        | 10:35        |
| ger.   | OE Drehnow   | 80,5        | 15,5        | 10:36        | 10:38        |
| re.  |  <b>TR</b> Ri. Maiberg              | 80,4        | 15,6        | 10:36        | 10:38        |
|  | Maiberg  | 78,0        | 18,0        | 10:39        | 10:42        |
| re.  |  <b>TR</b> Ri. Dissen               | 77,8        | 18,2        | 10:39        | 10:42        |
| ger.   | OA Maiberg   | 76,9        | 19,1        | 10:41        | 10:43        |
| li.  |  <b>TL</b> Ri. Dissen Spreebrücke   | 75,0        | 21,0        | 10:43        | 10:46        |
| ger.   | OE Dissen  | 72,6        | 23,4        | 10:46        | 10:50        |
| re.  |  <b>TR</b> Dissen                  | 72,4        | 23,6        | 10:47        | 10:50        |
| ger.   | Hauptstraße  | 72,3        | 23,7        | 10:47        | 10:50        |
| <b>ger.</b>                                  | <b>Ziel Gasthof Dissen</b>   | <b>72,0</b> | <b>24,0</b> | <b>10:47</b> | <b>10:51</b> |
| ger.   | OA Dissen  | 71,3        | 24,7        | 10:48        | 10:52        |
| ger.   | OE Striesow  | 70,2        | 25,8        | 10:50        | 10:53        |
| re.  |  <b>TR</b> Striesow               | 69,6        | 26,4        | 10:51        | 10:54        |
| ger.   | OA Striesow  | 69,4        | 26,6        | 10:51        | 10:54        |
| ger.   | Brücke Spree   | 67,7        | 28,3        | 10:53        | 10:57        |
| ger.   | OE Fehrow  | 66,9        | 29,1        | 10:54        | 10:58        |
| ger.   | Abzweig Schmogrow  | 66,7        | 29,3        | 10:54        | 10:58        |
| ger.   | OA Fehrow  | 65,9        | 30,1        | 10:56        | 11:00        |
| ger.   | OE Drachhausen   | 60,3        | 35,7        | 11:03        | 11:08        |
| ger.   | Abzweig Drehnow  | 60,1        | 35,9        | 11:03        | 11:08        |
| ger.   | OA Drachhausen   | 59,6        | 36,4        | 11:04        | 11:09        |
| li.  |  <b>TL</b> Ri. Drehnow            | 58,6        | 37,4        | 11:06        | 11:11        |
| ger.   | OE Drehnow   | 56,5        | 39,5        | 11:08        | 11:14        |
| re.  |  <b>TR</b> Ri. Maiberg            | 56,4        | 39,6        | 11:09        | 11:14        |
|  | Maiberg  | 54,0        | 42,0        | 11:12        | 11:18        |
| re.  |  <b>TR</b> Ri. Dissen             | 53,8        | 42,2        | 11:12        | 11:18        |
| ger.   | OA Maiberg   | 52,9        | 43,1        | 11:13        | 11:19        |
| li.  |  <b>TL</b> Ri. Dissen Spreebrücke | 51,0        | 45,0        | 11:16        | 11:22        |
| ger.   | OE Dissen  | 48,6        | 47,4        | 11:19        | 11:26        |
| re.  |  <b>TR</b> Dissen                 | 48,4        | 47,6        | 11:19        | 11:26        |
| ger.   | Hauptstraße  | 48,3        | 47,7        | 11:20        | 11:26        |
| <b>ger.</b>                                  | <b>Ziel Gasthof Dissen</b>   | <b>48,0</b> | <b>48,0</b> | <b>11:20</b> | <b>11:27</b> |

|      |   |                            |             |             |              |              |
|------|---|----------------------------|-------------|-------------|--------------|--------------|
| ger. |   | OA Dissen                  | 47,3        | 48,7        | 11:21        | 11:28        |
| ger. |   | OE Striesow                | 46,2        | 49,8        | 11:22        | 11:29        |
| re.  | → | TR Striesow                | 45,6        | 50,4        | 11:23        | 11:30        |
| ger. |   | OA Striesow                | 45,4        | 50,6        | 11:24        | 11:30        |
| ger. |   | Brücke Spree               | 43,7        | 52,3        | 11:26        | 11:33        |
| ger. |   | OE Fehrow                  | 42,9        | 53,1        | 11:27        | 11:34        |
| ger. |   | Abzweig Schmogrow          | 42,7        | 53,3        | 11:27        | 11:34        |
| ger. |   | OA Fehrow                  | 41,9        | 54,1        | 11:28        | 11:36        |
| ger. |   | OE Drachhausen             | 36,3        | 59,7        | 11:36        | 11:44        |
| ger. |   | Abzweig Drehnow            | 36,1        | 59,9        | 11:36        | 11:44        |
| ger. |   | OA Drachhausen             | 35,6        | 60,4        | 11:37        | 11:45        |
| li.  | ← | TL Ri. Drehnow             | 34,6        | 61,4        | 11:38        | 11:47        |
| ger. |   | OE Drehnow                 | 32,5        | 63,5        | 11:41        | 11:50        |
| re.  | → | TR Ri. Maiberg             | 32,4        | 63,6        | 11:41        | 11:50        |
|      |   | Maiberg                    | 30,0        | 66,0        | 11:45        | 11:54        |
| re.  | → | TR Ri. Dissen              | 29,8        | 66,2        | 11:45        | 11:54        |
| ger. |   | OA Maiberg                 | 28,9        | 67,1        | 11:46        | 11:55        |
| li.  | ← | TL Ri. Dissen Spreebrücke  | 27,0        | 69,0        | 11:49        | 11:58        |
| ger. |   | OE Dissen                  | 24,6        | 71,4        | 11:52        | 12:02        |
| re.  | → | TR Dissen                  | 24,4        | 71,6        | 11:52        | 12:02        |
| ger. |   | Hauptstraße                | 24,3        | 71,7        | 11:52        | 12:02        |
| ger. |   | <b>Ziel Gasthof Dissen</b> | <b>24,0</b> | <b>72,0</b> | <b>11:53</b> | <b>12:03</b> |
| ger. |   | OA Dissen                  | 23,3        | 72,7        | 11:54        | 12:04        |
| ger. |   | OE Striesow                | 22,2        | 73,8        | 11:55        | 12:05        |
| re.  | → | TR Striesow                | 21,6        | 74,4        | 11:56        | 12:06        |
| ger. |   | OA Striesow                | 21,4        | 74,6        | 11:56        | 12:06        |
| ger. |   | Brücke Spree               | 19,7        | 76,3        | 11:59        | 12:09        |
| ger. |   | OE Fehrow                  | 18,9        | 77,1        | 12:00        | 12:10        |
| ger. |   | Abzweig Schmogrow          | 18,7        | 77,3        | 12:00        | 12:10        |
| ger. |   | OA Fehrow                  | 17,9        | 78,1        | 12:01        | 12:12        |
| ger. |   | OE Drachhausen             | 12,3        | 83,7        | 12:09        | 12:20        |
| ger. |   | Abzweig Drehnow            | 12,1        | 83,9        | 12:09        | 12:20        |
| ger. |   | OA Drachhausen             | 11,6        | 84,4        | 12:10        | 12:21        |
| li.  | ← | TL Ri. Drehnow             | 10,6        | 85,4        | 12:11        | 12:23        |
| ger. |   | OE Drehnow                 | 8,5         | 87,5        | 12:14        | 12:26        |
| re.  | → | TR Ri. Maiberg             | 8,4         | 87,6        | 12:14        | 12:26        |
|      |   | Maiberg                    | 6,0         | 90,0        | 12:17        | 12:30        |
| re.  | → | TR Ri. Dissen              | 5,8         | 90,2        | 12:18        | 12:30        |
| ger. |   | OA Maiberg                 | 4,9         | 91,1        | 12:19        | 12:31        |
| li.  | ← | TL Ri. Dissen Spreebrücke  | 3,0         | 93,0        | 12:21        | 12:34        |
| ger. |   | OE Dissen                  | 0,6         | 95,4        | 12:25        | 12:38        |
| re.  | → | TR Dissen                  | 0,4         | 95,6        | 12:25        | 12:38        |
| ger. |   | Hauptstraße                | 0,3         | 95,7        | 12:25        | 12:38        |
| ger. |   | <b>Ziel Gasthof Dissen</b> | <b>0,0</b>  | <b>96,0</b> | <b>12:25</b> | <b>12:39</b> |